

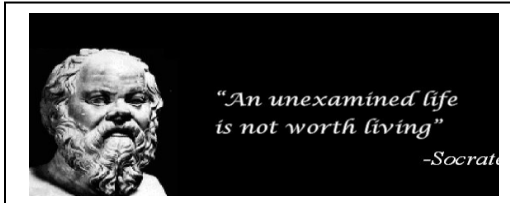
# DEPARTMENT OF PHILOSOPHY

## EGRA SARADA-SHASHI BHUSAN COLLEGE

ESTD. 1968

EGRA, PURBA MEDINIPUR-721429

Email Id:-philosophy@egrassbcollege.ac.in



---

### EDUCATIONAL EXCURSION

Arranged by

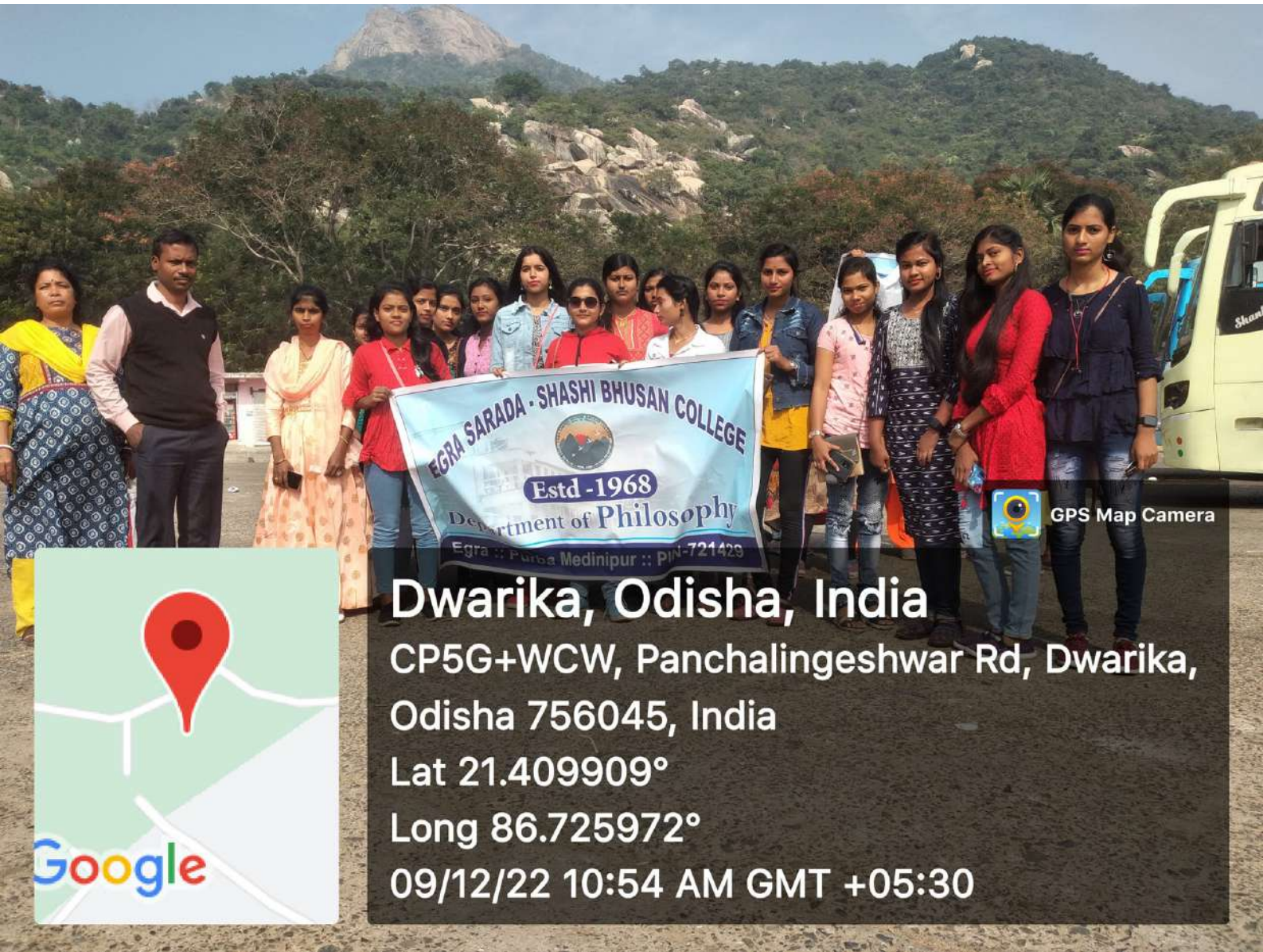
Department of Philosophy

Egra Sarada-Shashi Bhusan College

Date:- 09/12/2022

An educational tour was arranged by department of Philosophy, of Egra Sarada-Shashi Bhusan College on 9<sup>th</sup> December, 2022 at Panchalingeswar, Second Puri, Khirchora Gopinath Temple and adjacent areas of Odisha. An educational tour is like a fun and exciting field trip where students can learn new things outside the classroom. 26 students enjoyed the tour. Said tour was decided by the guidance of honorable Principal. Professors of the said departments supervised the tour. Educational tour is too effective to narrate. It made a deep bondage between students and teachers. This kind of arrangement breaks the monotony of the students. Cognitive, psychological and social skills of the students are enriched through such kind of programme. It was a new, interesting and informative experience for all of the students. These skills are very helpful for their future. History becomes vivid when we visit spectacular places through our physical eyes. Hope these memorable days will remain alive in our hearts forever.

---



GPS Map Camera



# Dwarika, Odisha, India

CP5G+WCW, Panchalingeshwar Rd, Dwarika,

Odisha 756045, India

Lat 21.409909°

Long 86.725972°

09/12/22 10:54 AM GMT +05:30





**EGRA SARADA - SHASHI BHUSAN COLLEGE**



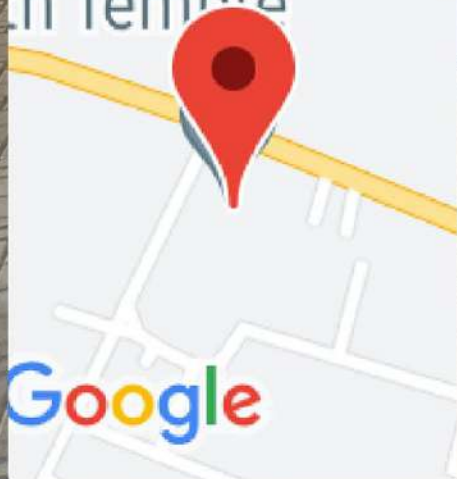
**Estd - 1968**

**Department of Philosophy**



GPS Map Camera

h Temple



Purana Medinipur :: PIN-721429

**Mukhura, Odisha, India**

GRPJ+G83, Emami ByPass,

Mukhura, Odisha 756019, India

Lat 21.536264°

Long 86.830724°

09/12/22 04:06 PM GMT +05:30





GPS Map Camera

WAR  
IAL...



Google

**Dwarika, Odisha, India**

CP69+FRV, Panchalingeswar Rd, Dwarika,

Odisha 756045, India

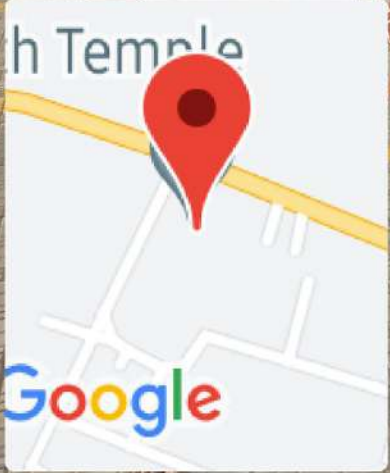
Lat 21.410944°

Long 86.719558°

09/12/22 11:37 AM GMT +05:30



GPS Map Camera



# Mukhura, Odisha, India

GRPJ+G83, Emami ByPass, Mukhura, Odisha

756019, India

Lat 21.536261°

Long 86.830716°

09/12/22 04:05 PM GMT +05:30





GPS Map Camera

WAR  
NAL...

Google

**Dwarika, Odisha, India**  
CP69+FRV, Panchalingeswar Rd, Dwarika,  
Odisha 756045, India  
Lat 21.410963°  
Long 86.719498°  
09/12/22 11:36 AM GMT +05:30



GPS Map Camera



# Remuna, Odisha, India

Remuna Rd Rudrapur, GVQH+6WG,  
Gouradanda, Remuna, Odisha 756019, India


Lat 21.538082°

Long 86.879872°

09/12/22 05:48 PM GMT +05:30





 GPS Map Camera

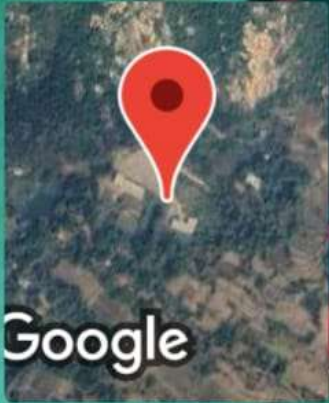
Dwarika, Odisha, India

CP5G+QFM, Dwarika, Odisha 756042, India

Lat 21.409655°


Long 86.726076°

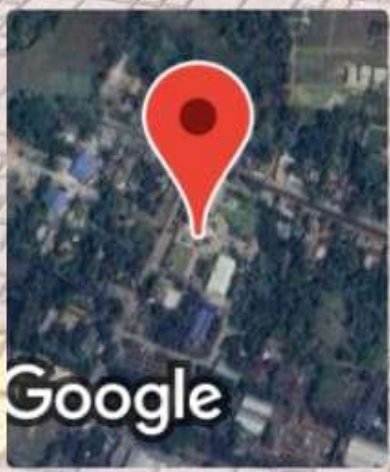
09/12/22 01:53 PM GMT +05:30







 GPS Map Camera



**Balgopalpurbatitanki, Odisha, India**  
GRPJ+G66, Balgopalpurbatitanki, Odisha 756019,  
India  
Lat 21.536225°  
Long 86.830537°  
09/12/22 04:22 PM GMT +05:30





GPS Map Camera



Dwarika, Odisha, India

CP69+FRV, Panchalingeswar Rd, Dwarika, Odisha 756045, India

Lat 21.412099°


Long 86.719998°

09/12/22 12:04 PM GMT +05:30

Google





 GPS Map Camera



## Remuna, Odisha, India

Remuna Rd Rudrapur, GVQH+6WG,  
Gouradanda, Remuna, Odisha 756019, India

Lat 21.538144°

Long 86.879802°

09/12/22 05:38 PM GMT +05:30